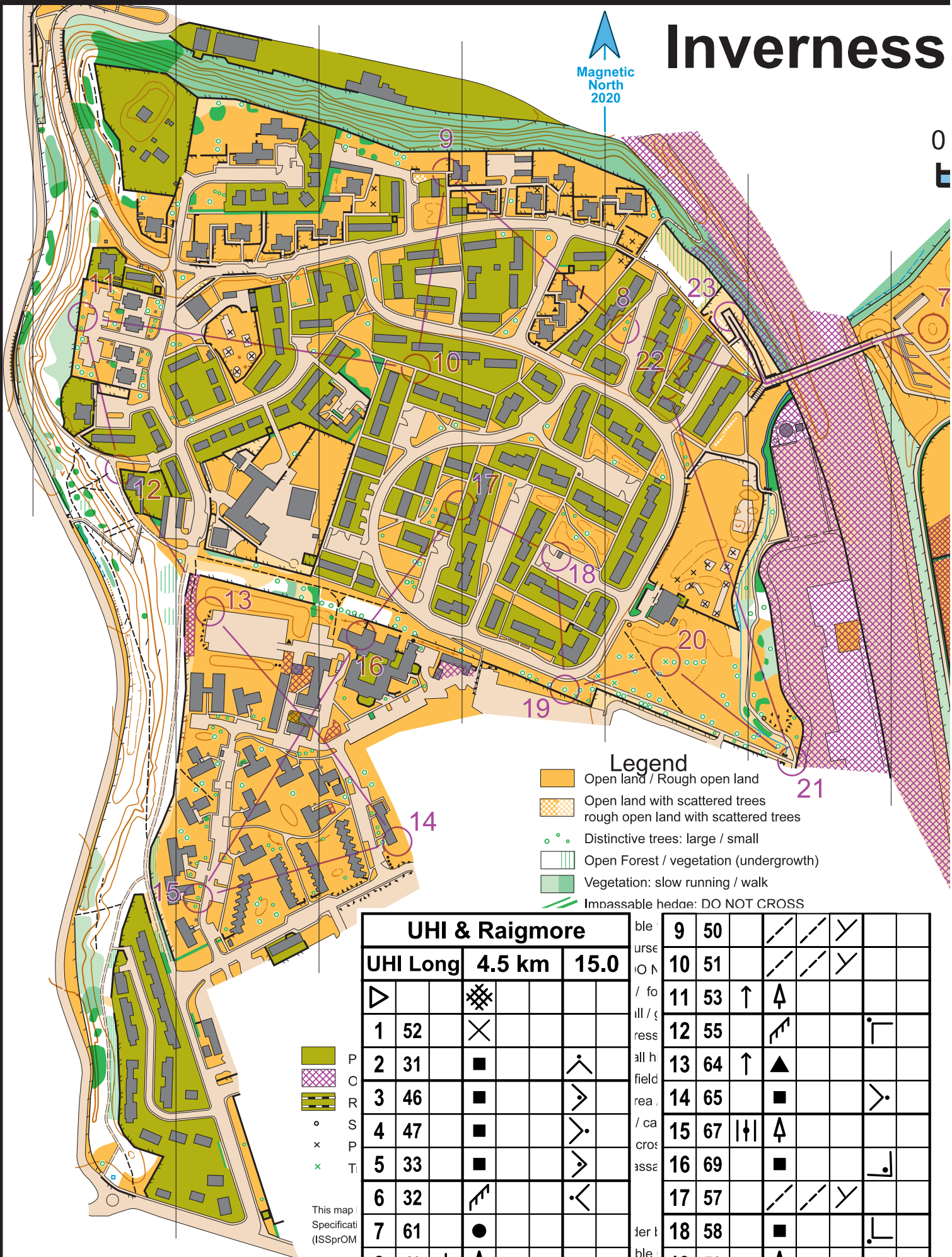


# Inverness



- Legend**
- Open land / Rough open land
  - Open land with scattered trees  
rough open land with scattered trees
  - Distinctive trees: large / small
  - Open Forest / vegetation (undergrowth)
  - Vegetation: slow running / walk
  - Impassable hedde: DO NOT CROSS

UHI & Raigmore		
UHI Long	4.5 km	15.0
1 52	⊗	
2 31	■	∧
3 46	■	>
4 47	■	>.
5 33	■	>
6 32	↗	<
7 61	●	
8 49	↓	↑

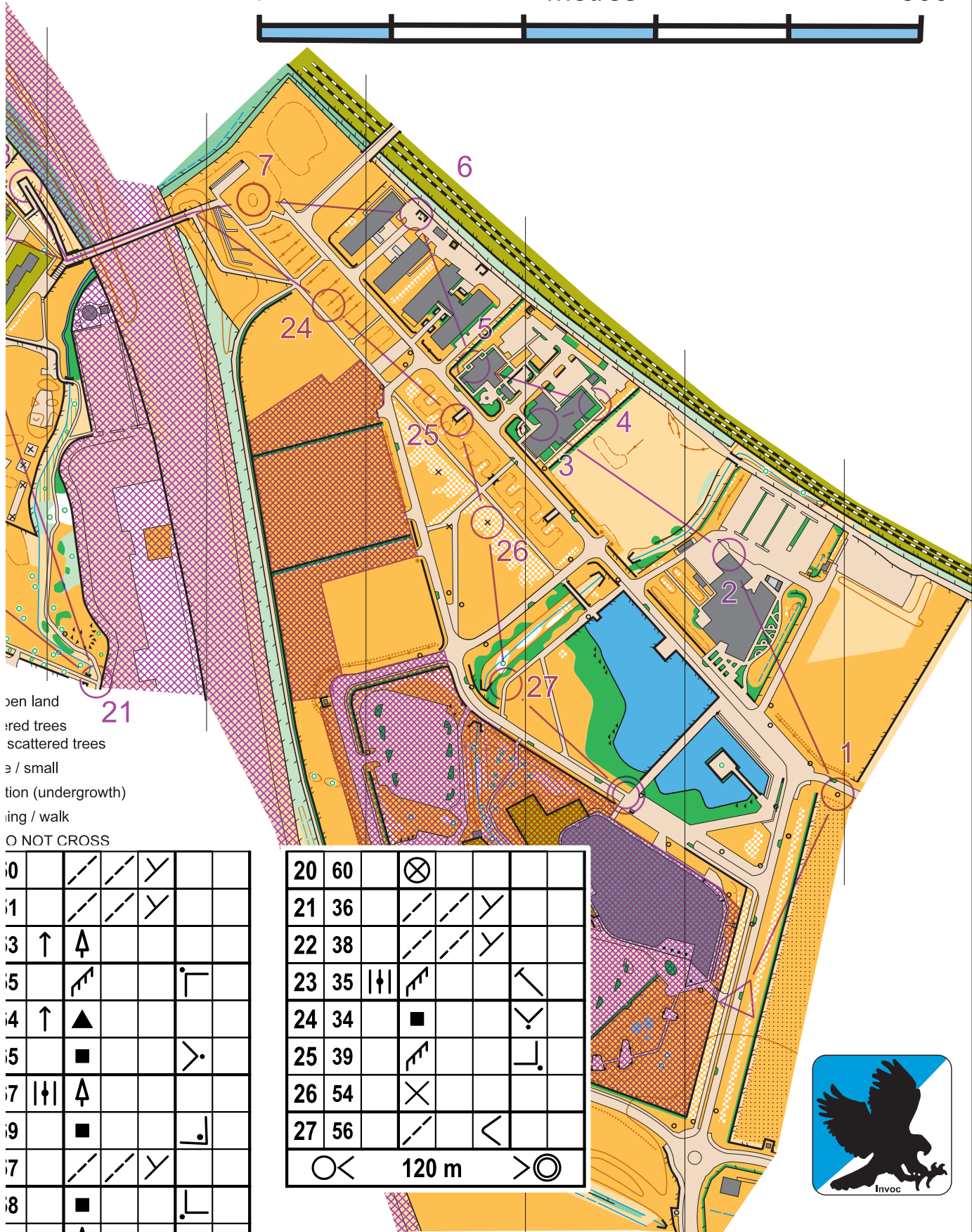
ble	9 50	↗	↘	↙		
urse	10 51	↗	↘	↙		
IO N	11 53	↑	⬆			
/ fo	12 55	↗			└	
ill / c	13 64	↑	▲			
ress	14 65	■			>	
all h	15 67		⬆			
field	16 69	■			└	
rea	17 57	↗	↘	↙		
/ ca	18 58	■			└	
cro	19 59	⬆				
asse						
jer t						
ble						
ipav						

- P
  - O
  - R
  - S
  - P
  - T
- This map  
Specificati  
(ISSprOM)

Access to the land shown on this map is covered by the principles set out in the Scottish Outdoor Access Code. For further information see [www.outdooraccess-scotland.com](http://www.outdooraccess-scotland.com)

# Inverness Campus & Raigmore

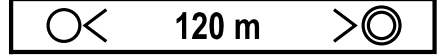
Scale 1:4,000 Contour interval 2.5m



open land  
 red trees  
 scattered trees  
 stream / small  
 vegetation (undergrowth)  
 path / walk  
 DO NOT CROSS

0		/ /	Y	
1		/ /	Y	
3	↑	↑		
5		↗		└
4	↑	▲		
5		■		>
7		↑		
9		■		└
7		/ /	Y	
8		■		└
9		↑		

20	60	⊗		
21	36	/ /	Y	
22	38	/ /	Y	
23	35		↗	└
24	34	■		Y
25	39	↗		└
26	54	⊗		
27	56	/ /	<	



Based on the Ordnance Survey Mapping with the permission of Her Majesty's Stationery Office. © Crown Copyright licence No. 100015287  
 Based on LiDAR data supplied by the Scottish Orienteering Association

Survey and cartography by Steve Smirthwaite, Trailmaps 2020  
 Inverness Campus based on previous map by Jon Hollingdale  
 Copyright © Inverness Orienteering Club 2020