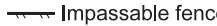
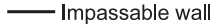
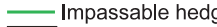
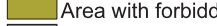

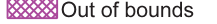


# Kinmylies & Charleston



Contour interval 2 m

Scale 1:4000

**Forbidden to cross**







































































-  Impassable fence
-  Impassable wall
-  Impassable hedge
-  Area with forbidden access
-  Building
-  Out of bounds

**Special symbols**

-  Play equipment
-  Bench / Seat

## Kinmylies & Charleston MapRun

Long 3.7 km

	Long	3.7 km			
					
1	31				
2	32				
3	70				
4	35				
5	37				
6	39				
7	40				
8	44				
9	43				
10	45				
11	46				
12	47				
13	52				
14	51				
15	50				
16	42				
17	62				
18	72				
19	60				
20	57				
21	71				
22	54				
23	58				
24	59				
25	61				

 40 m

